




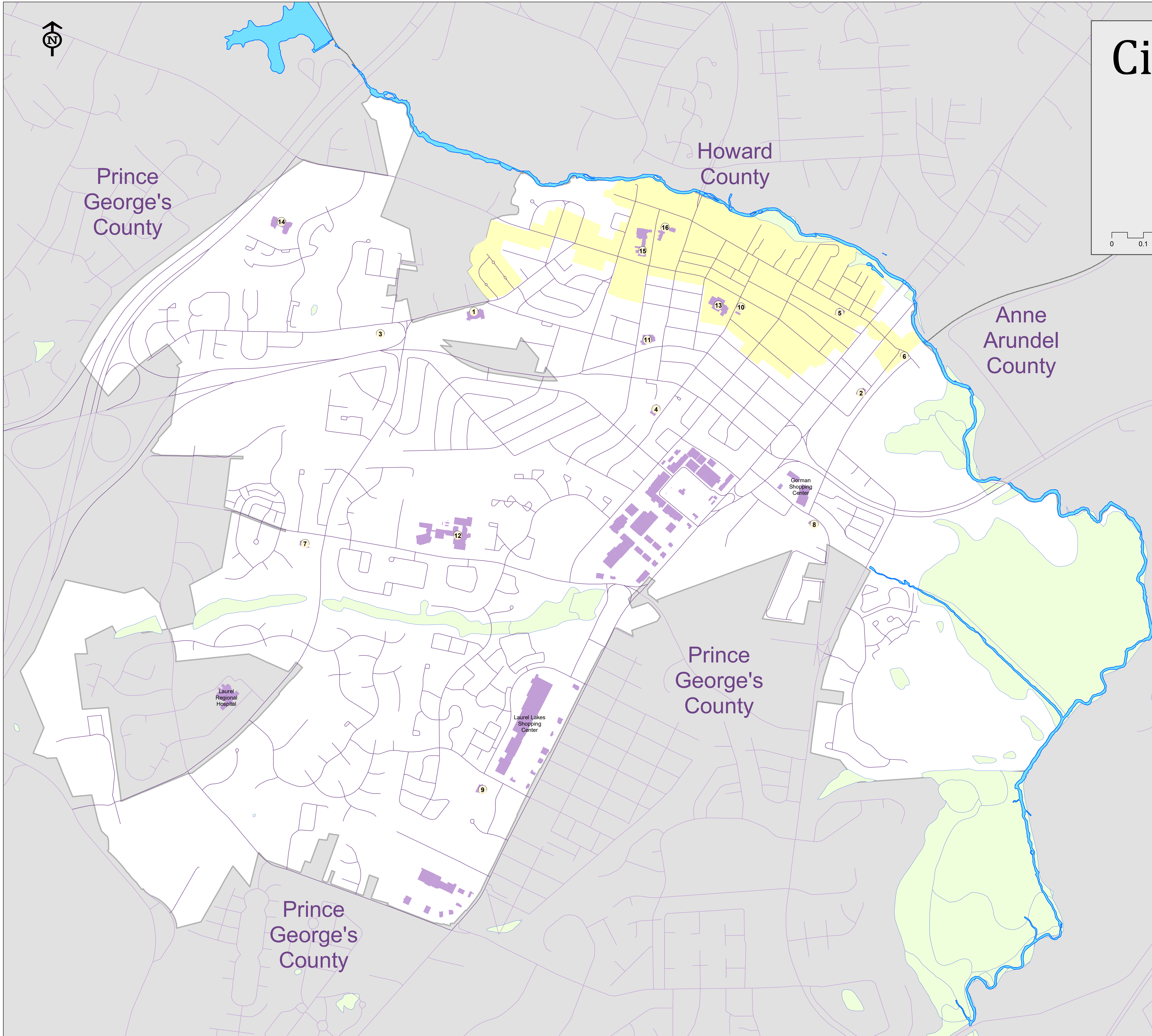
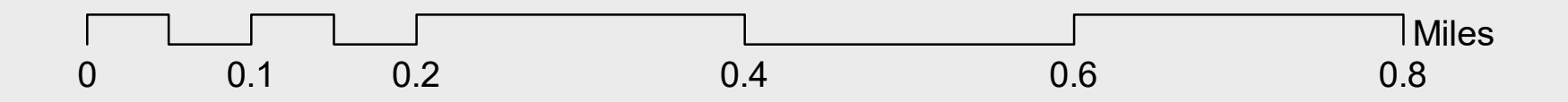


City of Laurel Maryland

-  Streets
-  Patuxent River
-  Wetlands
-  Historic District
-  Municipal Boundary



- 1 Laurel Municipal Center**
8103 Sandy Spring Road
Laurel, MD 20707
(p) 301-725-5300

<http://www.laurel.md.us>

Dept. of Parks & Recreation
(p) 301-725-7800
- 2 Department of Public Works**
305-307 First Street
Laurel, MD 20707
(p) 301-725-0088
- 3 Department of Parks and Recreation Maintenance Facility**
7705 Sandy Spring Road
Laurel, MD 20707
(p) 301-725-5300 x2233
- 4 Laurel Police Department**
811 Fifth Street
Laurel, MD 20707
911 – emergency
301-498-0092 – nonemergency
- 5 Laurel Post Office (20707)**
- 6 Laurel Marc Station**
- 7 Laurel Volunteer Fire Dept. (LVFD)**
- 8 Laurel Volunteer Rescue Squad (LVRS)**
- 9 Robert J. DiPietro Community Center**
- 10 Anderson Murphy Community Center**
- 11 Prince George's County Library**
- 12 Laurel High School**
- 13 Laurel Elementary School**
- 14 Scotchtown Hills Elementary School**
- 15 St. Vincent Pallotti High School**
- 16 St. Mary's of the Mill Church and School**

